

RESOLUTION NO. 132

**A RESOLUTION OF THE CITY OF SHORELINE INITIATING
ANNEXATION OF AN AREA CONTIGUOUS TO THE CITY;
REQUESTING THE KING COUNTY COUNCIL TO CALL AN
ELECTION THEREON ON NOVEMBER 4, 1997**

**BE IT RESOLVED BY THE CITY COUNCIL OF THE CITY OF SHORELINE,
WASHINGTON AS FOLLOWS:**

Section 1. Pursuant to RCW 35A.14.015 the City Council of the City of Shoreline hereby finds and determines that the best interest and general welfare of the City and of adjacent territory would be served by the annexation of the City of the following described unincorporated territory contiguous to the City bounded by 15th Ave NE, NE 196th St., the City Limits of the City of Lake Forest Park, and the City Limits of the City of Shoreline.

The legal description of such area is as follows:

Beginning at a point approximately 230' south and 100' west of the east quarter corner of Section 5, Township 26, Range 4 being the intersection of the easterly margin of 15th Ave NE and the City Limits of the City of Shoreline; thence northerly along the easterly margin of 15th AVE NE to the southerly margin of NE 196th St.; thence northeasterly along the southerly margin of NE 196th St. to the intersection with the city limits of Lake Forest Park being a point approximately 35' southwest of the northeast corner of Lot 3, Block 2, Rose Addition Division No. 1; thence southeasterly following the city limits of Lake Forest Park to the city limits of Shoreline being a point approximately 170' east of the west quarter corner of Section 4, Township 26, Range 4; thence westerly along the south line of said Section 4 to the southeast corner of Lot 3 of K.C.S.P. 776026; thence northwesterly along the city limits of Shoreline to the point of beginning.

Section 2. The number of voters residing in such area is found to be 176.


Section 3. The land proposed to be annexed will be assessed and taxed to pay any portion of the present outstanding bonded indebtedness of the City which has been approved by the voters or incurred prior to the annexation.

Section 4. The land proposed to be annexed will be zoned in district identical to, or comparable to, current King County zoning districts. The proposed zoning is shown on the zoning map attached hereto as Exhibit A.

Section 5. The King County Council and the County Auditor are requested pursuant to RCW 35A.14.050 to call a special election on November 4, 1997 on the question of annexation of the above described land to the City. The City will pay the cost of the election.

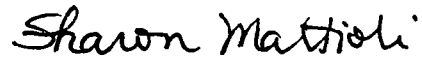
Section 6. Certified copies of this Resolution shall be filed immediately with the King County Boundary Review Board and King County Council with an appropriate Notice of Intent to annex.

ADOPTED BY THE CITY COUNCIL ON MAY 27, 1997.




Mayor Connie King

ATTEST:



Sharon Mattioli, CMC
City Clerk

APPROVED AS TO FORM:



Bruce Disend
City Attorney

CB: COMMUNITY BUSINESS

R4: RESIDENTIAL 4 UNITS/ACRE

R6: RESIDENTIAL 6 UNITS/ACRE

R12: RESIDENTIAL 12 UNITS/ACRE

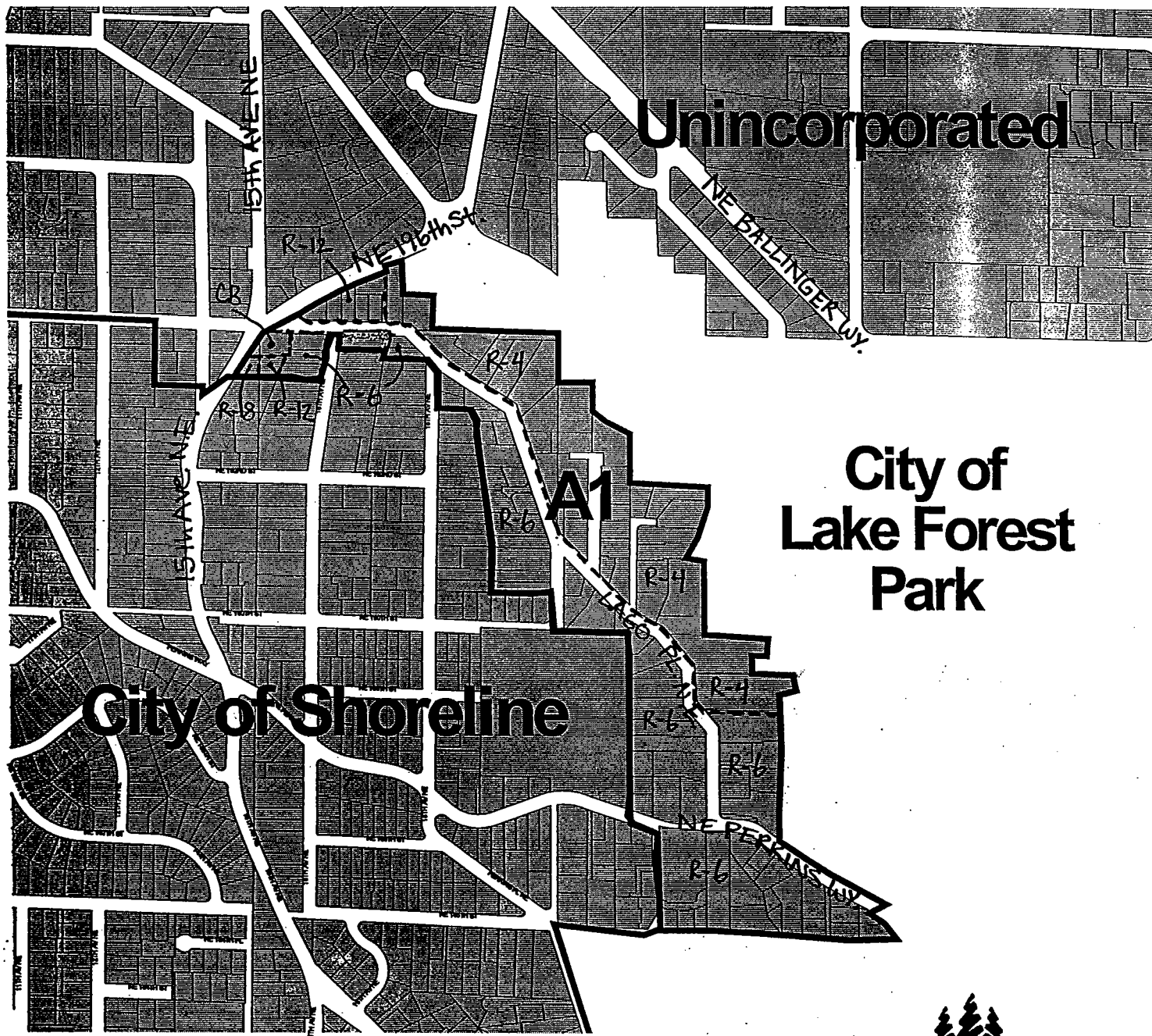
R18: RESIDENTIAL 18 UNITS/ACRE

EXHIBIT A

PROPOSED ZONING

Annexation Area A1 (The Tail)

EXHIBIT A
Resolution No. 132



Copyright 1997, THE CITY OF SEATTLE, all rights reserved.

No warranties of any sort, including accuracy, fitness, or merchantability, accompany this product.



Planning and Community
Development
May 14, 1997

