

REPEALED

RESOLUTION NO. 141

A RESOLUTION OF THE CITY OF SHORELINE INITIATING ANNEXATION OF AN AREA CONTIGUOUS TO THE CITY AND REQUESTING THE KING COUNTY COUNCIL TO CALL AN ELECTION THEREON ON MAY 19, 1998

BE IT RESOLVED BY THE CITY COUNCIL OF THE CITY OF SHORELINE, WASHINGTON AS FOLLOWS:

Section 1. Pursuant to Chapter 35A.14 RCW the City Council of the City of Shoreline hereby finds and determines that the best interest and general welfare of the City would be served by the annexation to the City of certain unincorporated territory contiguous to the City bounded by NE 205th St., 30th Ave NE, NE 195th St., the Lake Forest Park City Limits, NE 196th St. and the Shoreline City Limits.

The legal description of such area is as follows:

Beginning at a point 30' south and 30' west of the northeast corner of Section 5, Township 26, Range 4 north, W.M. King County said point also being the intersection of the southerly margin of NE 205th Street and the existing city limits of the City of Shoreline as established by K.C.C. Ordinance No. 11382;

Thence northerly to the centerline of NE 205th Street;

Thence easterly along the centerline of NE 205th Street to the point of intersection with the existing city limits of Lake Forest Park as established by L.F.P. Ordinance No. 628;

Thence southerly following the existing city limits of Lake Forest Park as established by said ordinance to the existing city limits of Lake Forest Park as established by L.F.P. Ordinance No. 623;

Thence westerly following the existing city limits of Lake Forest Park as established by said ordinance to the existing city limits of Lake Forest Park as established by L.F.P. Ordinance No. 153;

Thence westerly and northerly following the existing city limits of Lake Forest Park as established by said ordinance to the existing city limits of Lake Forest Park as established by L.F.P. Ordinance No. 196;

Thence northerly, westerly and southerly following the existing city limits of Lake Forest Park as established by said ordinance to the existing city limits of Lake Forest Park as established by L.F.P. Ordinance No. 153;

Thence westerly, northwesterly and southwestly following the existing city limits of Lake Forest Park as established by said ordinance to a point of intersection with the southerly margin of NE 196th Street said point being 35' southwest of the northeast

corner of Lot 3, Block 2, Rose Addition Division No. 1, Recorded Vol. 34, Page 19 Records of King County, Washington;

Thence southwesterly along the southerly margin of NE 196th Street to the point of intersection with the easterly margin of 15th Ave NE;

Thence southwesterly along the easterly margin of 15th Ave NE to the point of intersection with the existing city limits of the City of Shoreline as established by K.C.C. Ordinance No. 11382;

Thence westerly and northerly following the existing city limits of the City of Shoreline as established by said ordinance to the point of beginning.

Section 2. The King County Council and the County Auditor are requested pursuant to call a special election on May 19, 1998 on the question of annexation of the above described land to the City. The City will pay the cost of the election.

Section 3. The number of voters residing in such area is found to be 1,417.

Section 4. The property proposed to be annexed will be zoned in district identical to, or comparable to, current King County zoning districts. The proposed zoning is shown on the zoning map attached hereto as Exhibit A.

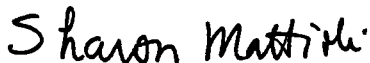
Section 5. Certified copies of this Resolution shall be filed immediately with the King County Boundary Review Board and King County Council with an appropriate Notice of Intent to annex.

ADOPTED BY THE CITY COUNCIL ON NOVEMBER 24, 1997.




Mayor Connie King

ATTEST:



Sharon Mattioli, CMC
City Clerk

APPROVED AS TO FORM:
















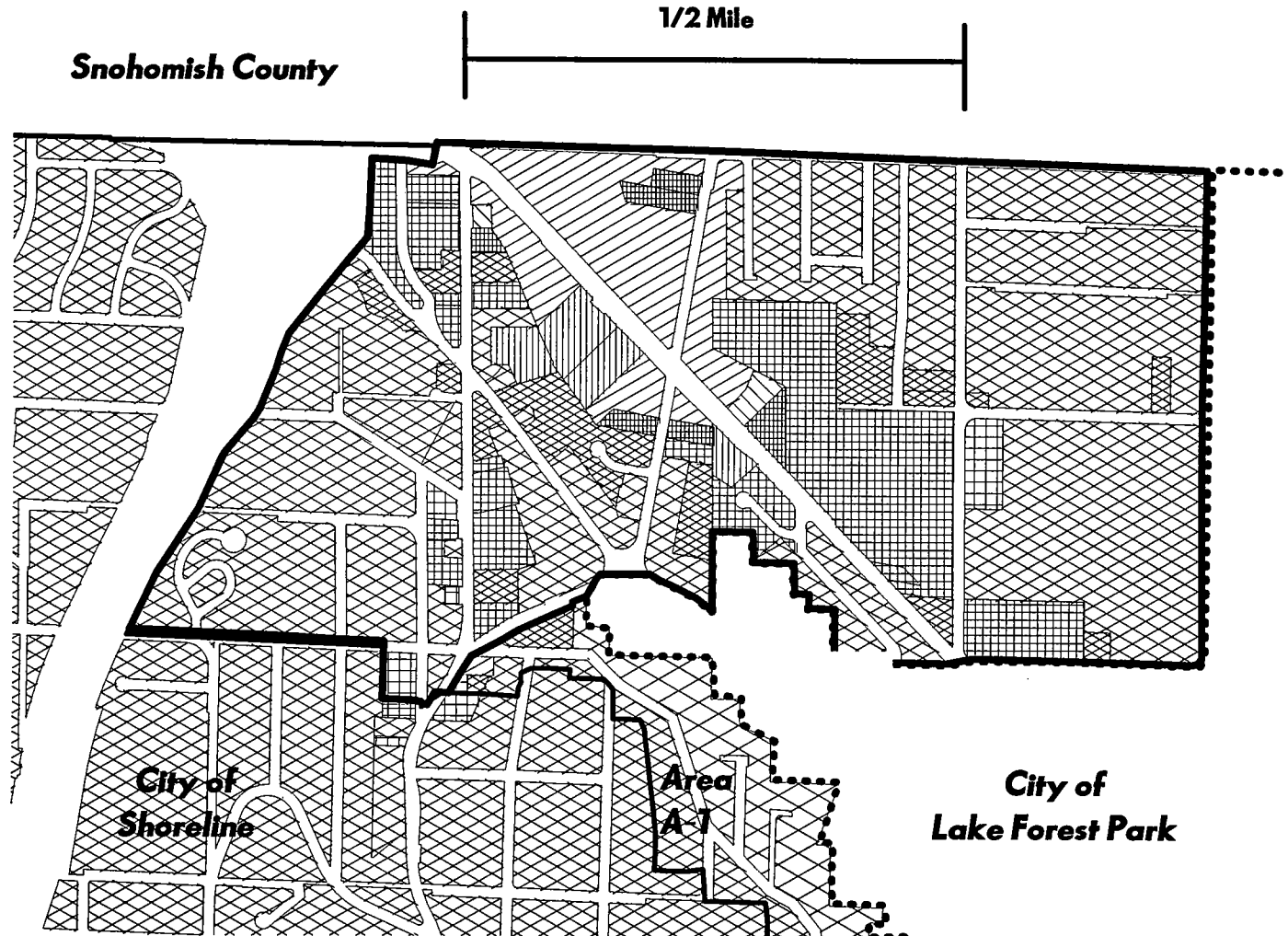
Bruce Disend
City Attorney

Annexation Area "A"

Zoning Map

Exhibit A

-  Annexation Area A
-  Shoreline City Limits
-  Lake Forest Park City Limits
- Zoning**
-  R-4 (4 du/acre)
-  R-6 (6 du/acre)
-  R-12 (12 du/acre)
-  R-18 (18 du/acre)
-  R-24 (24 du/acre)
-  R-48 (48 du/acre)
-  NB (Neighborhood Business)
-  CB (Community Business)
-  O (Office)
-  RB (Regional Business)



N



SHORELINE

Planning and Community
Development

November 1997

Copyright 1997, THE CITY OF SEATTLE, all rights reserved.

No warranties of any sort, including accuracy, fitness, or merchantability, accompany this product.

EXHIBIT A