





Shoreline Sidewalk Prioritization Scorecard

FINAL

Date: 5/22/18

Criterion	Metric	Max.	Actual
Safety		9	
 Safety	Location has a collision history (auto and/or pedestrian):		
	(1 Point) At least one injury collision within the past five years	1	
	(1 Point) At least one pedestrian/auto collision within the past five years	1	
	(1 Point) Two or more pedestrian/auto collisions within the past five years	1	
	Location is along a street with speed limit :		
	(0 Point) ≤ 25 mph	0 or	
	(1 Point) = 30 mph	1 or	
	(2 Points) ≥ 35 mph	2	
	Location is along a street with classification of:		
	(1 Point) Collector Arterial	1 or	
(2 Points) Minor Arterial	2 or		
(3 Points) Principal Arterial	3		
Improvement provides an alternative to travel along a motorized facility			
(1 Point) Trail or path through park or undeveloped right-of-way	1		
Equity		6	
 Equity	Improvement is within an area of concentrated need based on age :		
	(1 Point) Children: 18 years or younger	1	
	(1 Point) Older Adults: 60 years or older*	1	
	Improvement is within an area of concentrated need based on income		
	(1 Point) ≤ 80% of median income for a family of two**	1	
	Improvement serves a concentrated community of color		
(1 Point) Top 20% of population density of households of people of color	1		
Improvement serves a concentrated community with disabilities			
(1 Point) Top 20% of population density of households of people with a disability	1		
Improvement serves a concentrated community of limited English speakers			
(1 Point) Top 20% of population density of households with a limited English speaker	1		
Proximity		6	
 Proximity	(1 Point) Improvement is along a school's suggested routes to schools map	1	
	(1 Point) Improvement is located within a ¼ mile radius of a park	1	
	(1 Point) Connects to an activity center (within a retail/business area or within a ¼ mile radius of civic building or community service)	1	
	Improvement is located within the vicinity of a transit stop :		
	(1 Point) Improvement is located along a street with transit stops	1	
	(1 Point) Improvement is located within a ¼ mile radius of a bus stop	1	
	(1 Point) Improvement is located within a ½ mile radius of an existing or planned BRT stop or Light Rail Station	1	
Connectivity		2	
 Connectivity	(1 Point) Extends an existing pedestrian facility	1 or	
	(2 Point) Closes gap within an existing pedestrian facility	2	
Total Project Score		23	

* Eligibility for the Older Americans Act starts at age 60.

** Eligibility threshold for King County Housing Authority residents is 80% of median income. U.S. Department of Housing and Urban Development (HUD) defines 50%-80% of median income as "Low Income".