





**City of Shoreline**  
Geographic Information System

**Bike Plan Implementation 2017**

-  BPI Sharrow
-  BPI Bike Lane
-  BPI Signed Route

0 0.1 0.2 Miles

 SHORELINE  
Plot Date: Sept 2016

**Bike Plan Implementation (BPI)**