




CITY OF SHORELINE

FEMA DFIRM Flood Hazard Areas

-  Floodway
-  1 Percent Annual Flood Hazard
-  0.2 Percent Annual Flood Hazard

Flood hazard areas as depicted on draft FEMA Digital Flood Insurance Rate Maps (DFIRM).

The 1 percent annual flood hazard is commonly referred to as the 100 year floodplain. The 0.2 percent annual flood hazard is commonly referred to as the 500 year floodplain.

Base Map Data Sources:
King County, U.S. Geological Survey

